CMS Report
Appendix A

Exhibits 1-4 from Menio Report

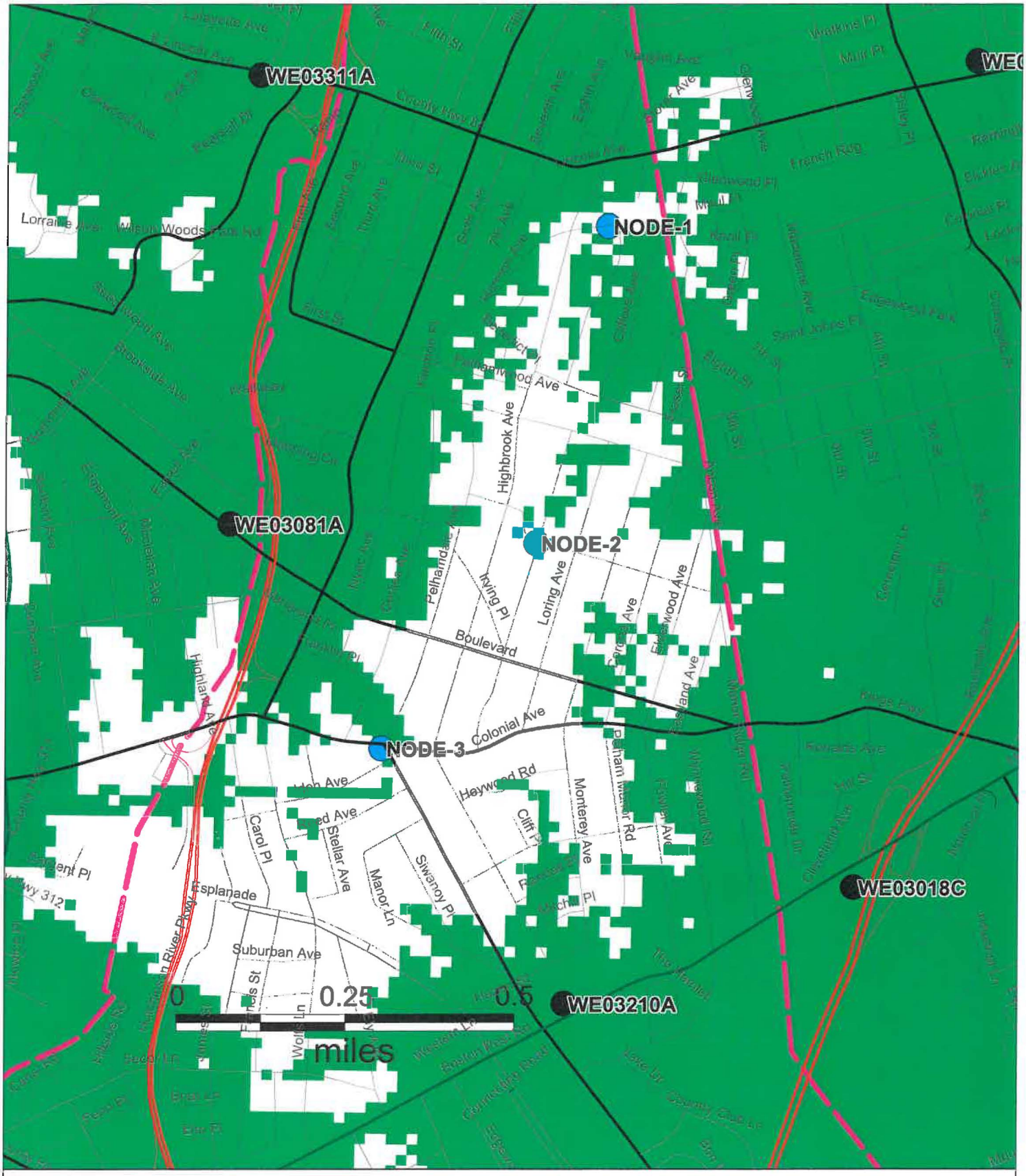

Exhibit 1: Existing Reliable 3G/4G Coverage without the Nodes

WE03782
Villiage of Pelham, Ny

10/16/2014

DAS Nodes

Existing Site

Reliable 3G/4G In Building

Villiage of Pelham

T··Mobile···

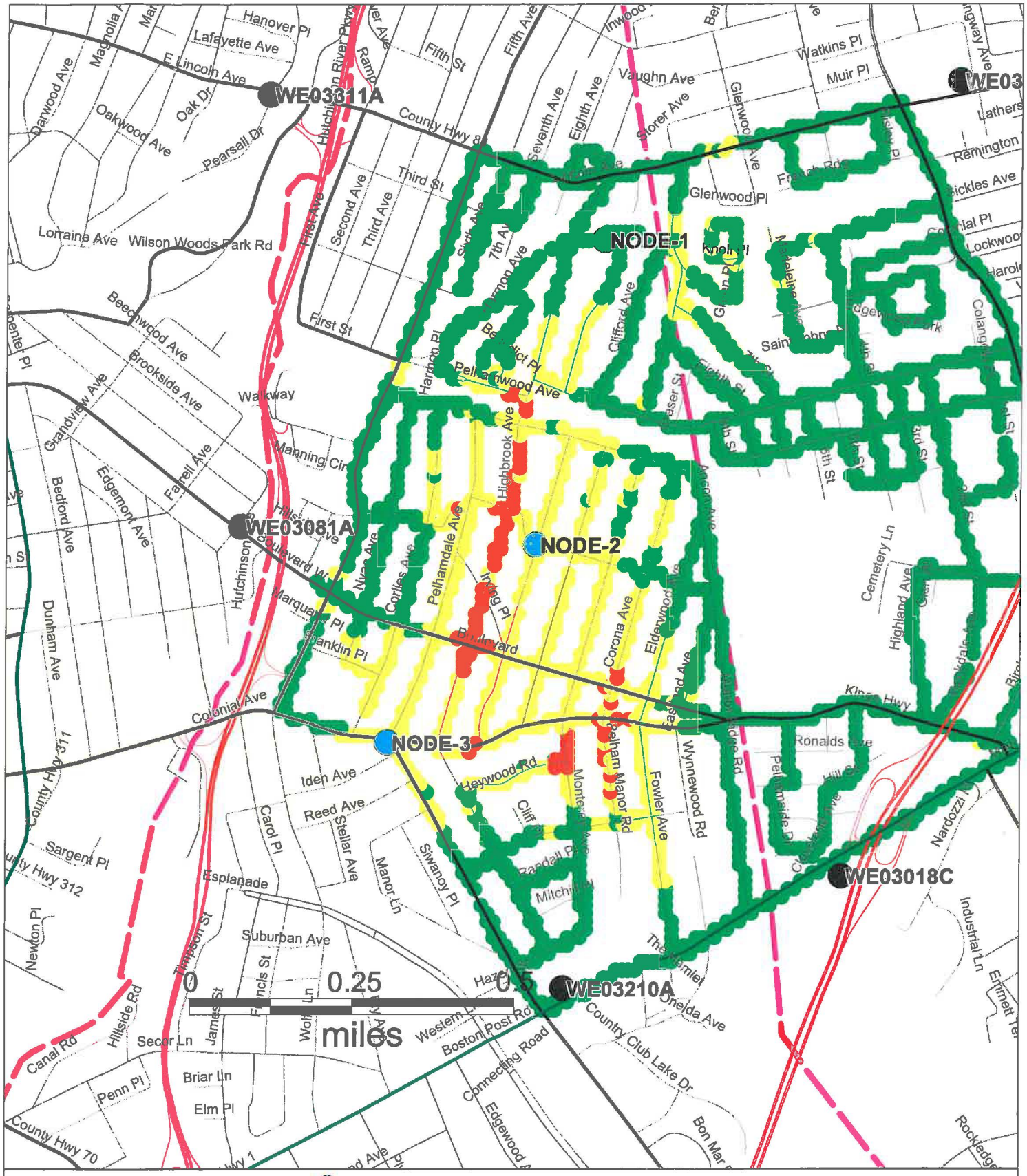

Exhibit 2: Existing Reliable 3G/4G Scan Test without the Facility

WE03782
Villiage of Pelham, Ny

10/21/2014

DAS Nodes

Existing Site

Villiage of Pelham

Scan with Nodes Off Air

- -90 dBm <= x < 0 dBm
- -98 dBm <= x < -90 dBm
- -105 dBm <= x < -98 dBm

T··Mobile···

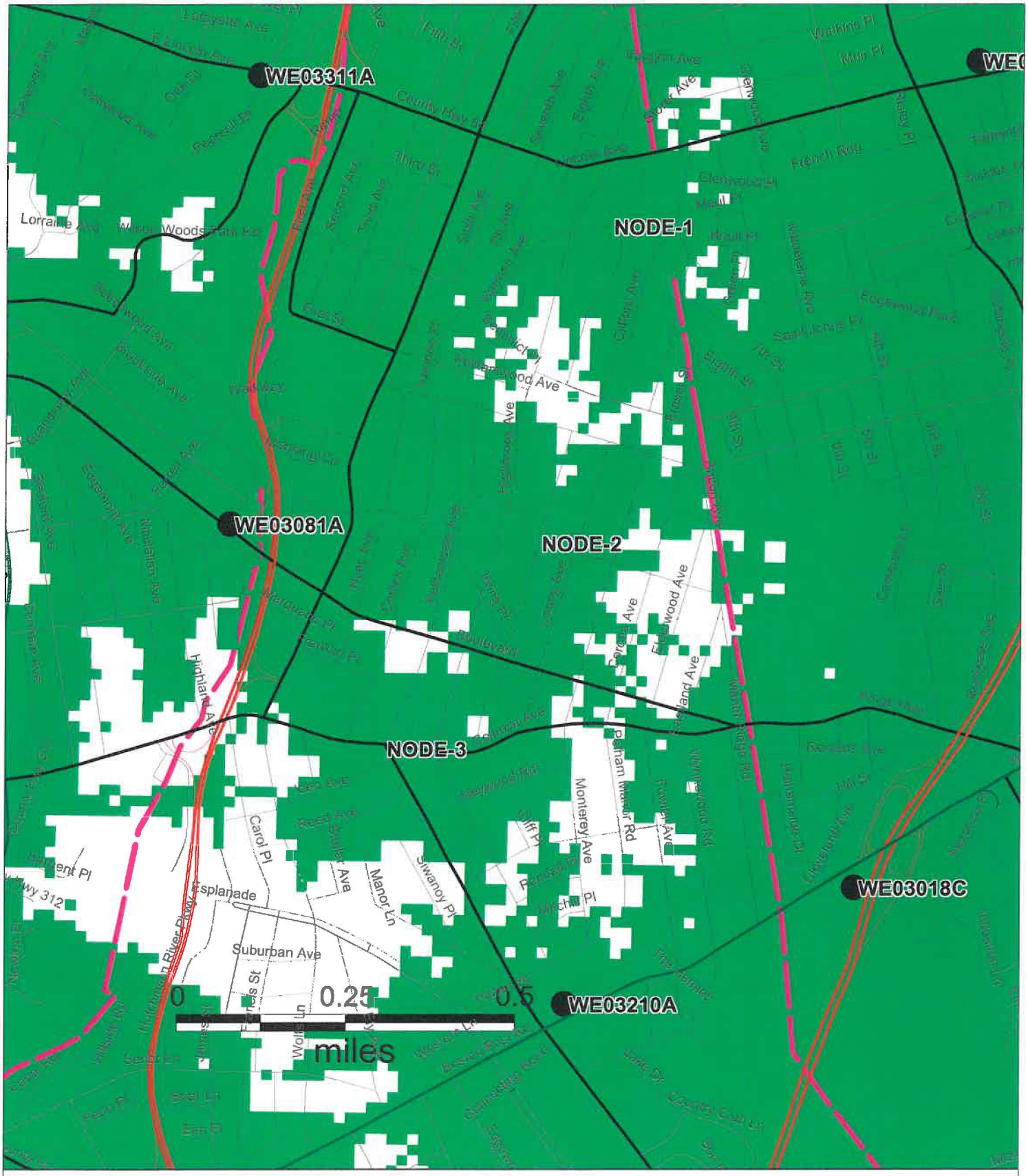

Exhibit 3: Existing Reliable 3G/4G Coverage with the Nodes

WE03782
Villiage of Pelham, Ny

10/21/2014

DAS Nodes

Existing Site

Reliable 3G/4G In Building

Villiage of Pelham

T··Mobile···

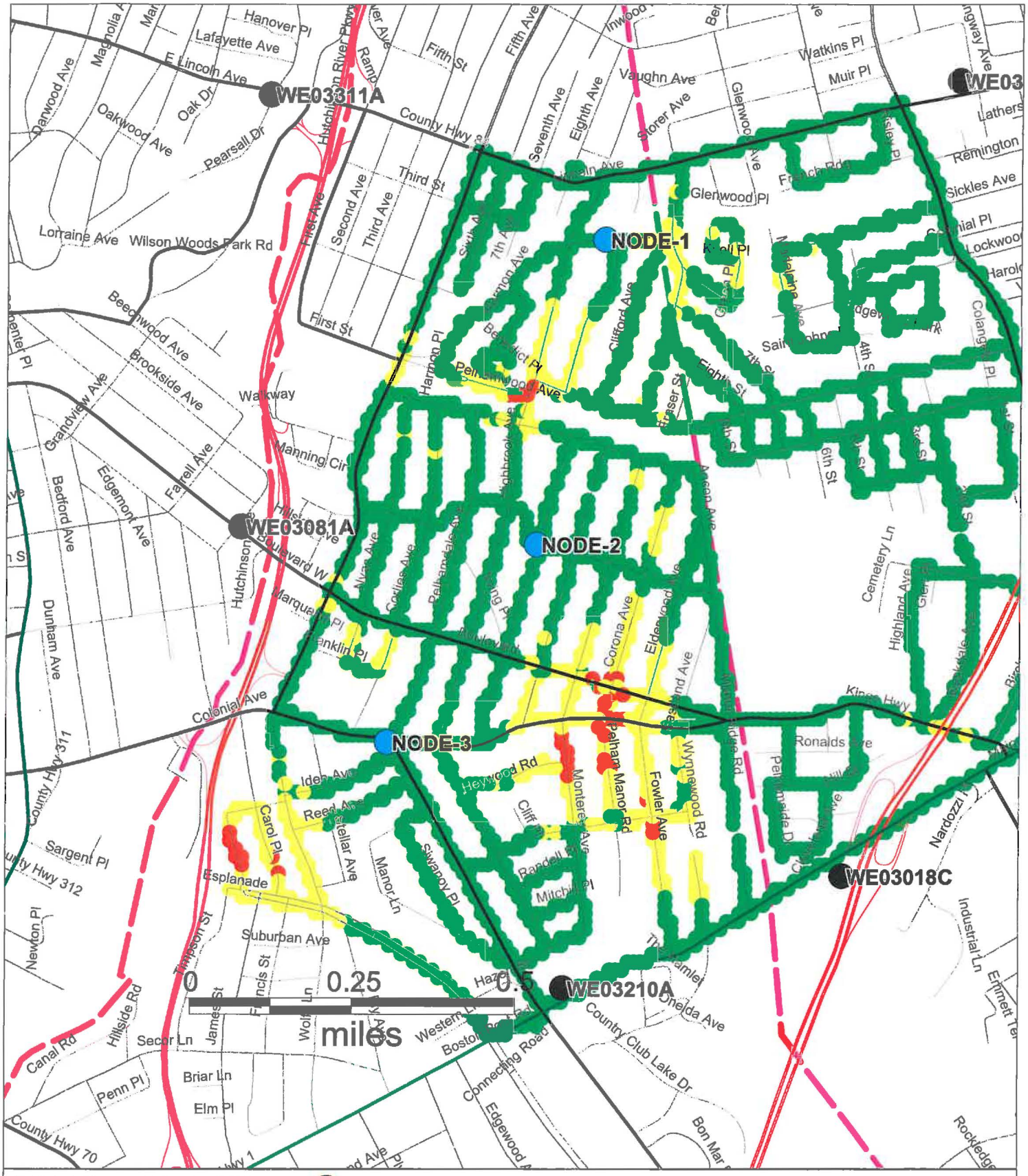

Exhibit 4: Existing Reliable 3G/4G Scan Test with the Facility

WE03782
Villiage of Pelham, Ny

10/21/2014

DAS Nodes

Existing Site

Villiage of Pelham

T··Mobile···

Scan witth Node On Air

- -90 dBm <= x < 0 dBm
- -98 dBm <= x <-90 dBm
- -105 dBm <= x <-98 dBm

CMS Report
Appendix B

Attachment B to ExteNet November 10, 2014 Responses to Questions from the Village Board

Pelham Nodes
Prediction w/PLH003 Current
Ground Elevation = 105ft

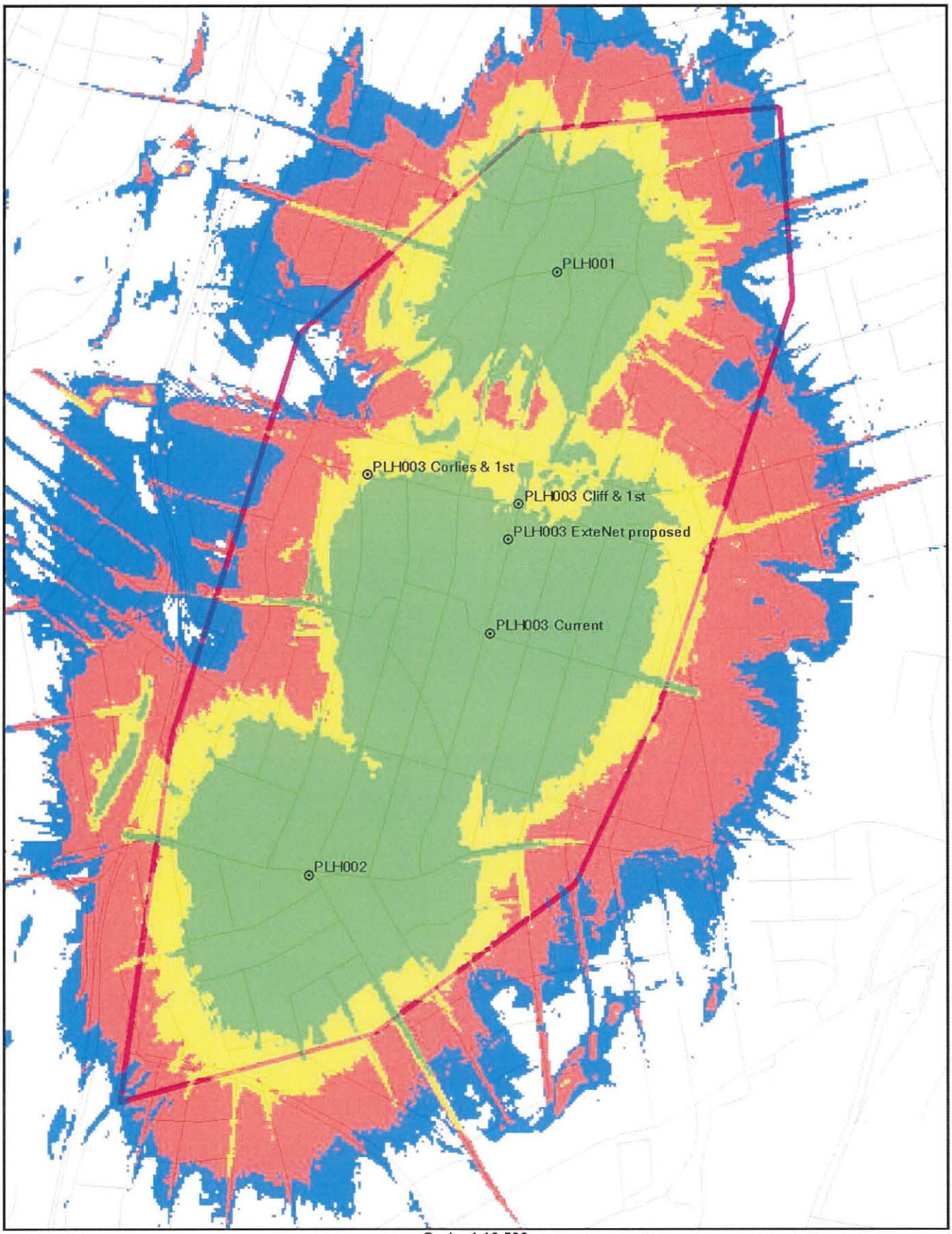

Scale: 1:10,569
0 0.1 0.2 0.3mi

Green: -84dBm, Yellow: -90dBm, Red: -98dBm, Blue: -104dBm

Pelham Nodes
Prediction w/PLH003 ExteNet Proposed
Ground Elevation = 82ft

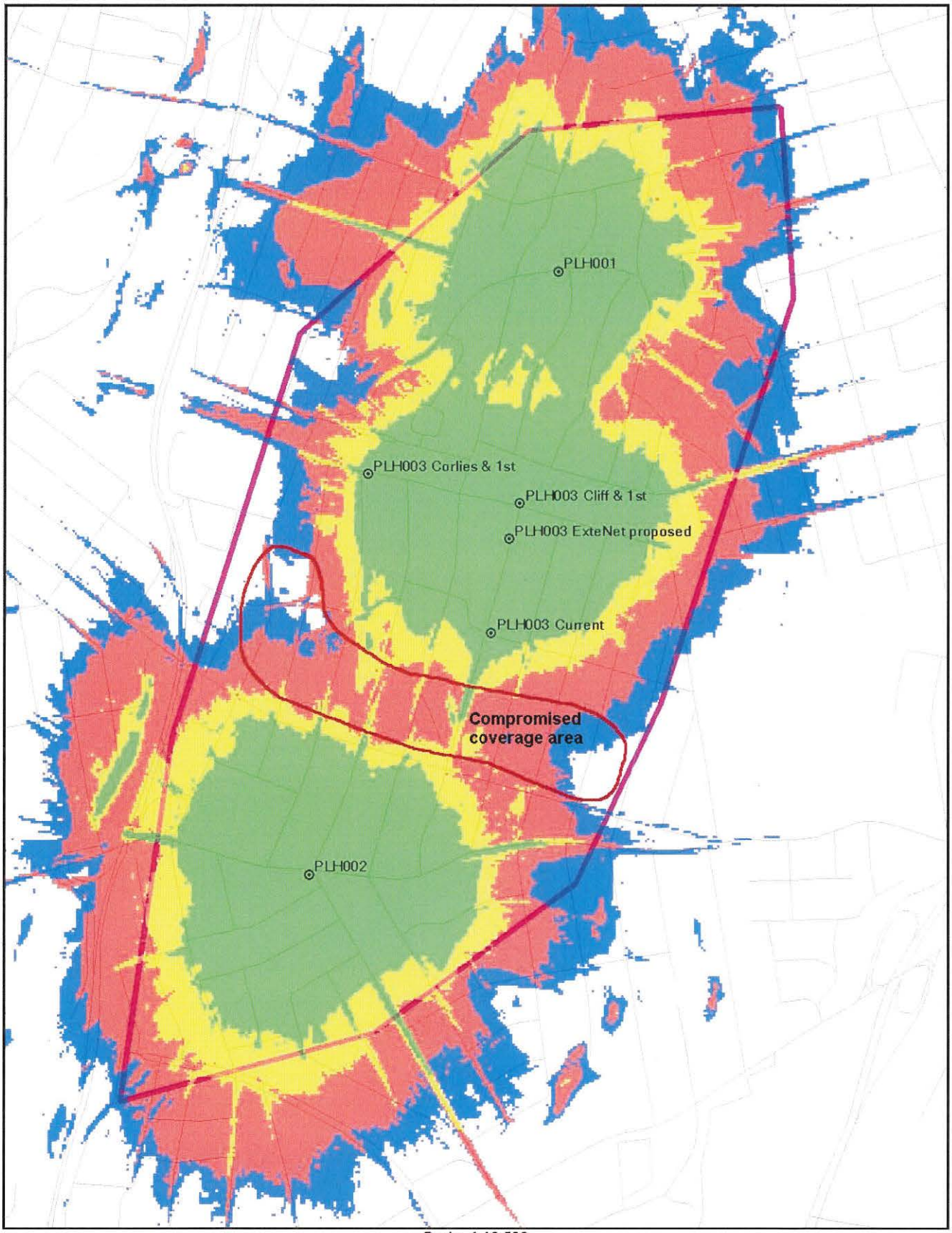

Scale: 1:10,569
0 0.1 0.2 0.3mi

Green: -84dBm, Yellow: -90dBm, Red: -98dBm, Blue: -104dBm

Pelham Nodes
Prediction w/PLH003 Cliff & 1st
Ground Elevation = 68ft

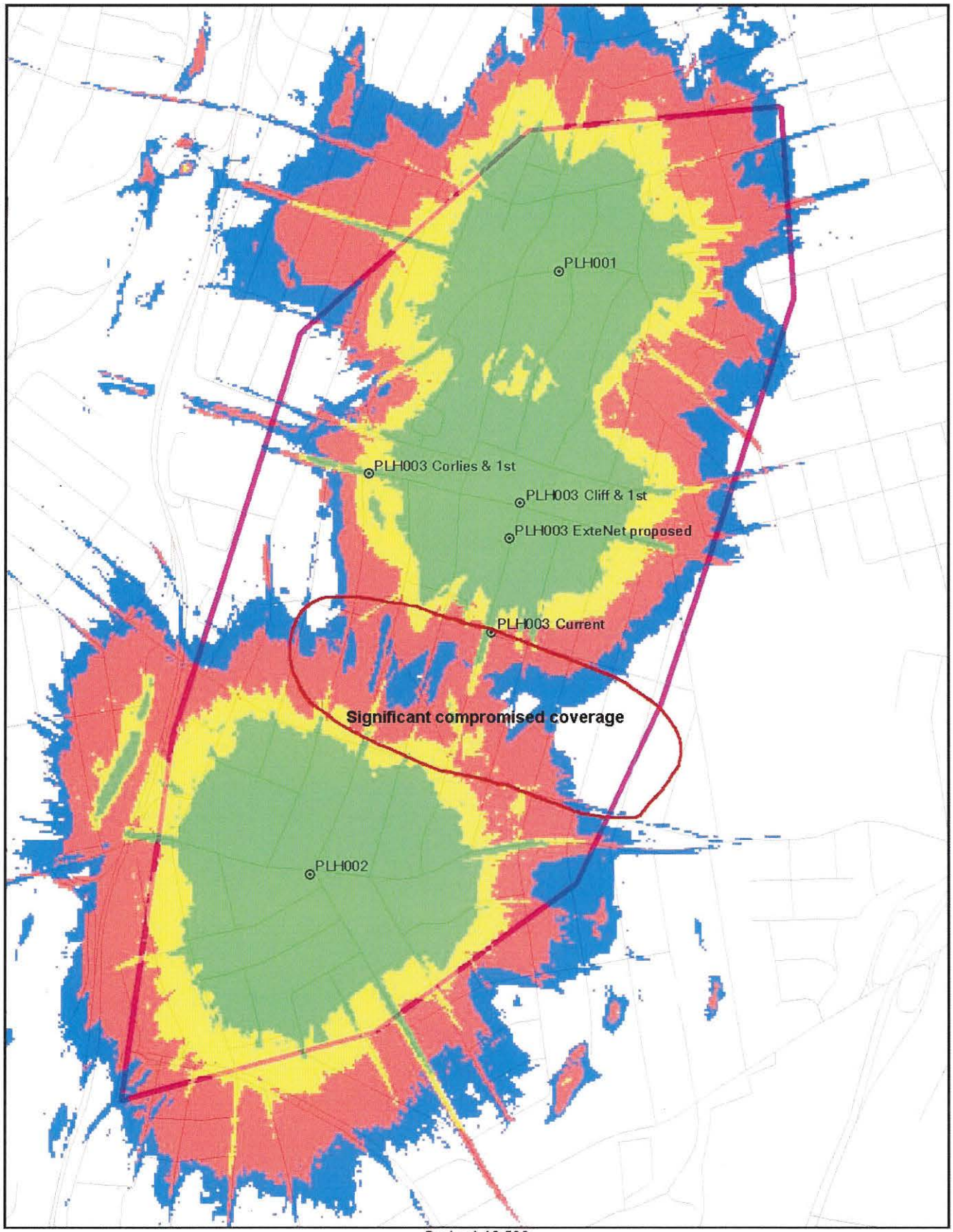

Scale: 1:10,569
0 0.1 0.2 0.3mi

Green: -84dBm, Yellow: -90dBm, Red: -98dBm, Blue: -104dBm

Pelham Nodes
Prediction w/PLH003 Corlies & 1st
Ground Elevation = 75ft

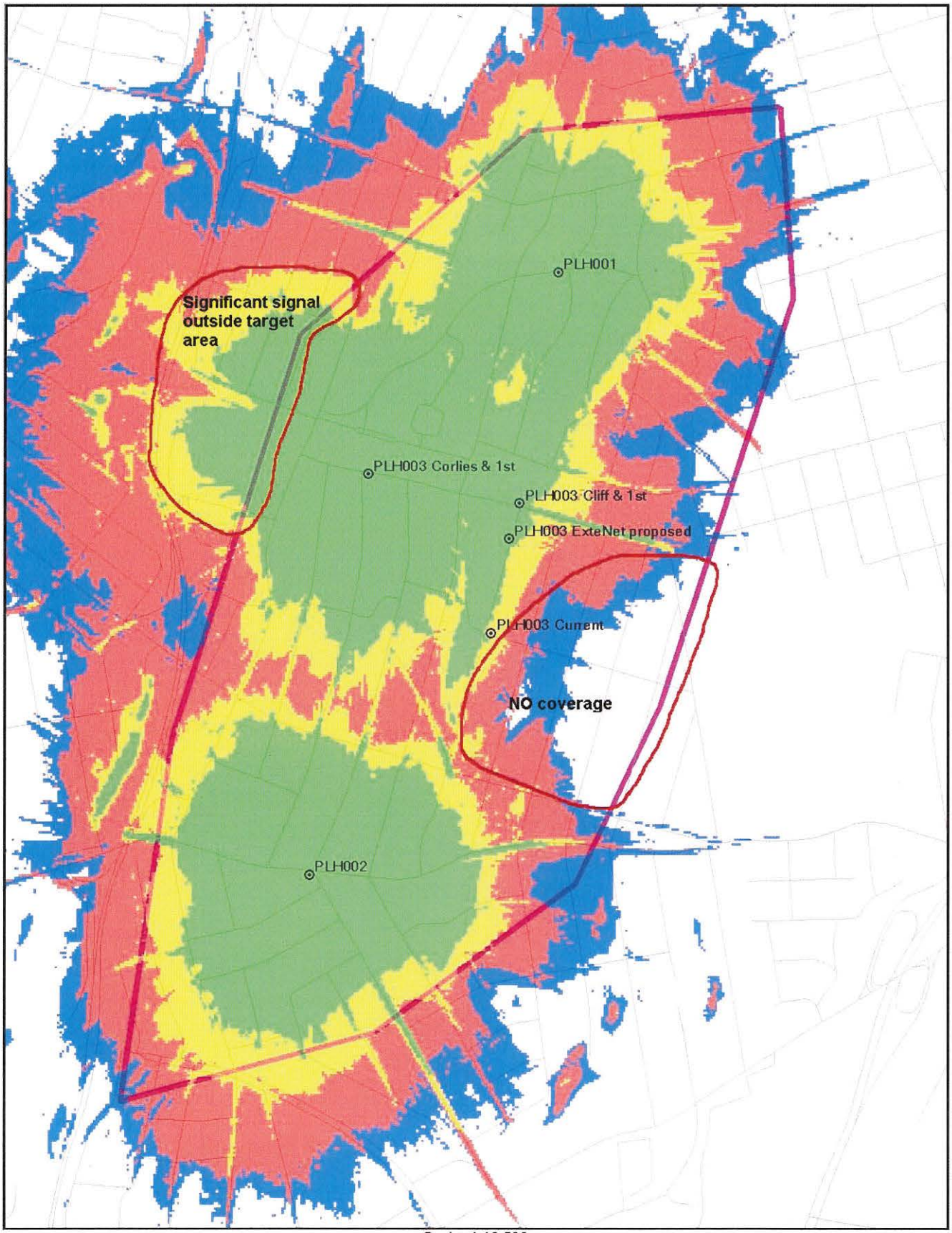

Scale: 1:10,569
0 0.1 0.2 0.3mi

Green: -84dBm, Yellow: -90dBm, Red: -98dBm, Blue: -104dBm

Pelham Nodes
Prediction w/PLH003 Cliff & 1st
Ground Elevation = 68ft
Pole Height = 80ft

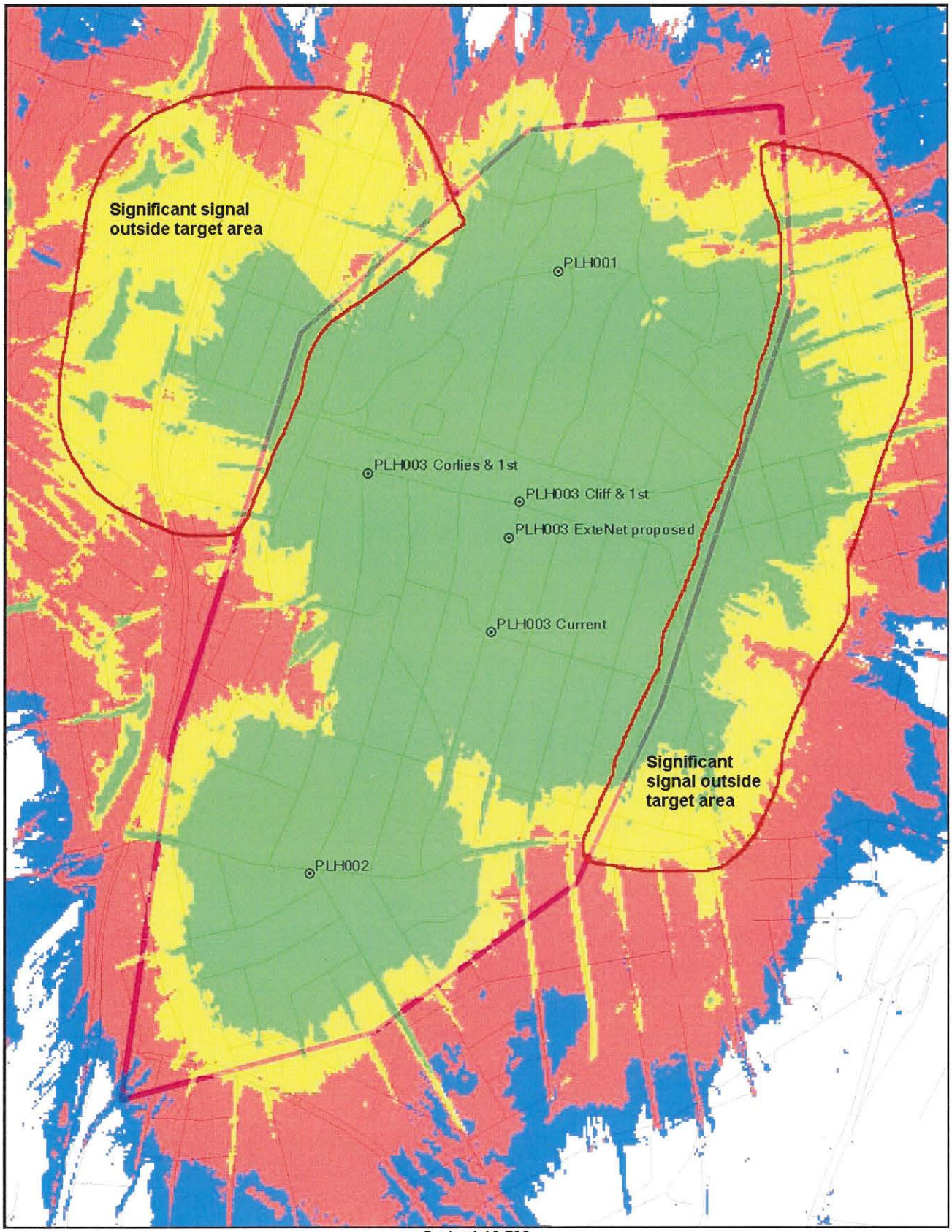

Scale: 1:10,793
0 0.1 0.2 0.3mi

Green: -84dBm, Yellow: -90dBm, Red: -98dBm, Blue: -104dBm